




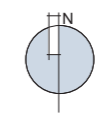


-  Approximate Site Boundary
-  Areas suitable for Archaeological Watching Brief
-  Building Recording
-  Areas suitable for Paleo-environmental Sampling
-  Area suitable for Non-intrusive and Intrusive Archaeological Evaluation



Project Details	EED13492-101: Brent Cross Cricklewood- Phase 1A (North) RMA's: ES Further Information Report
Figure Title	Figure 13.2: Designated Heritage Assets
Figure Ref	EED13492-102_GR_ES_13.2A
Date	January 2015
File Location	\\nt-lncs\weed\projects\eed13492\101\graphics\issued figures