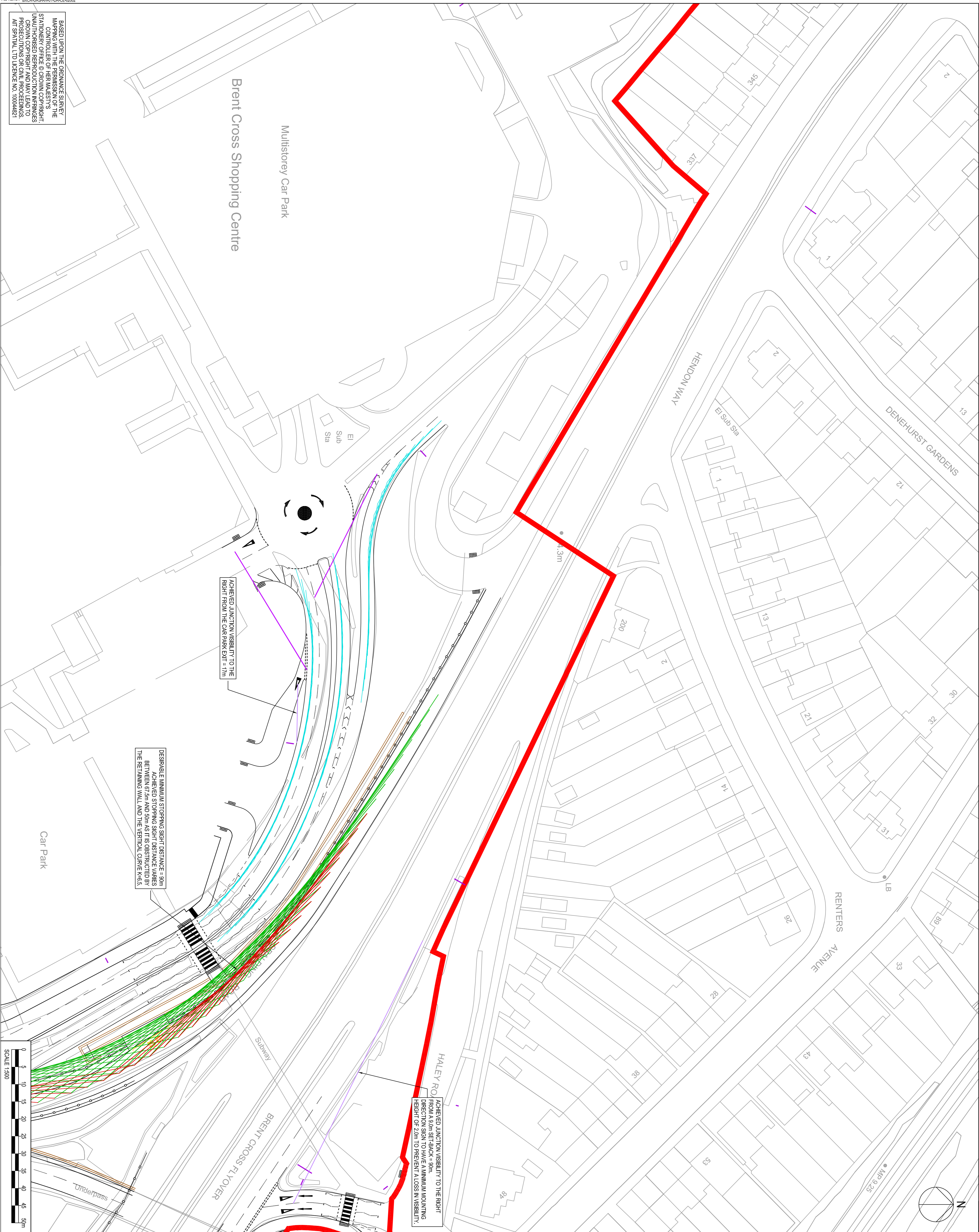


BASED UPON THE ORDINANCE SURVEY  
 MAPPING WITH THE PERMISSION OF THE  
 STATIONERY OFFICE OF HER MAJESTY'S  
 MAJESTY'S STATIONERY OFFICE  
 UNAUTHORISED REPRODUCTION INFRINGES  
 CROWN COPYRIGHT AND MAY LEAD TO  
 PROSECUTION ON BEHALF OF THE  
 PATENT OFFICE UNDER THE PATENT  
 ACT 1988 (LTD LICENSE NO. 10094821)

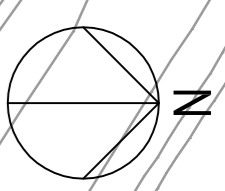
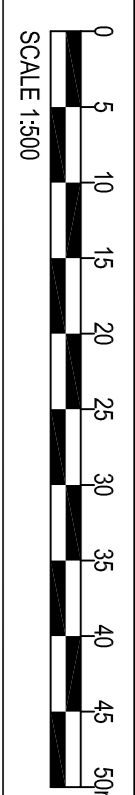


Multistorey Car Park  
 Brent Cross Shopping Centre

ACHIEVED JUNCTION VISIBILITY TO THE RIGHT FROM THE CAR PARK EXIT = 71m

DESIRABLE MINIMUM STOPPING SIGHT DISTANCE - 80m  
 BETWEEN 67.5 AND 50m AS ITS OBSTRUCTED BY  
 THE RETAINING WALL AND THE VERTICAL CURVES 66.5.

ACHIEVED JUNCTION VISIBILITY TO THE RIGHT  
 FROM A 9.0m SET-BACK = 90m.  
 DIRECTION SIGN TO HAVE A MINIMUM MOUNTING  
 HEIGHT OF 2.0m TO PREVENT A LOSS IN VISIBILITY.



SAFETY, HEALTH AND ENVIRONMENTAL INFORMATION BOX

IT IS ASSUMED THAT ALL WORKS ON THIS DRAWING WILL BE CARRIED OUT BY A  
 COMPETENT CONTRACTOR WORKING UNDER THE SUPERVISION OF AN APPROPRIATE  
 METHOD STATEMENT.

THIS DRAWING IS TO BE USED ONLY FOR THE PURPOSE OF ISSUE  
 THAT IT WAS ISSUED FOR AND IS SUBJECT TO AMENDMENT.

NOTES

1. THIS DRAWING IS TO BE READ IN CONJUNCTION WITH ALL OTHER RELEVANT DOCUMENTATION.
2. DO NOT SCALE FROM THIS DRAWING FOR CONSTRUCTION PURPOSES. USE ONLY DIMENSIONS, DIMENSIONS, LEVELS AND COORDINATES ARE IN METRES UNLESS OTHERWISE STATED.
3. ALL DIMENSIONS, DIMENSIONS, LEVELS AND COORDINATES ARE IN METRES UNLESS OTHERWISE STATED.
4. REFERRED DIMENSIONS ARE SHOWN IN CONJUNCTION WITH THE PROJECT HEALTH AND SAFETY FILE FOR ANY REFERRED POTENTIAL RISKS.
5. FOR LOCATION, REFER TO KEYPLAN ON DRAWING BXC-R-URS-AH-01-DR-CE-02002.
6. MINIMUM MOUNTING HEIGHT OF 2.0m TO PREVENT A LOSS IN VISIBILITY.

- KEY:
- RED LINE APPLICATION BOUNDARY
  - 6X90X (3000) DESIRABLE MINIMUM STOPPING SIGHT DISTANCE - 50m
  - 2X90X (3000) DESIRABLE MINIMUM STOPPING SIGHT DISTANCE - 71m
  - MINIMUM ACHIEVED STOPPING SIGHT DISTANCE
  - ACHIEVED JUNCTION VISIBILITY
  - 40m RIGHT HAND VISIBILITY SPLAY APPLICABLE FOR MINI ROUNDABOUTS
  - INDICATIVE DIRECTION SIGNAGE LOCATION

Revision	By	Check	Date	Scale
MINOR HIGHWAY ALIGNMENT CHANGES	JP	AA4	28.11.14	P02
HIGHWAY ALIGNMENT UPDATED	JP	AA4	10.04.15	P03
HIGHWAY ALIGNMENT UPDATED	DG	JB	01.05.15	P04
HIGHWAY ALIGNMENT UPDATED	JP	JB	27.05.15	P06

RESERVED MATTERS

Client  
**Standard Life Investments**  
**Hammerson**  
 BRENT CROSS  
 CRICKLEWOOD

Drawing Title  
**BRENT CROSS PHASE 1A NORTH  
 GENERAL ARRANGEMENT  
 VISIBILITY SPLAYS  
 SHEET 2**

Drawn	Checked	Approved	Date
LPaper	D. Griffin	J. Boyman	27/05/15

Scale: 1:500  
 Zone:  
 The document has been prepared pursuant to and subject to the terms of use set out in the contract documents. It is the responsibility of the client to ensure that the document is used for the purposes for which it was prepared and provided.

URS Infrastructure & Environment UK Limited  
 South House  
 Station Road  
 Cricklewood  
 London NW9 6EU  
 Tel: +44 (0)208 310000  
 Fax: +44 (0)208 310001  
 www.urscorp.com

Project No: BXC-R-URS-AH-01-DR-CE-02002  
 Drawing No: P06