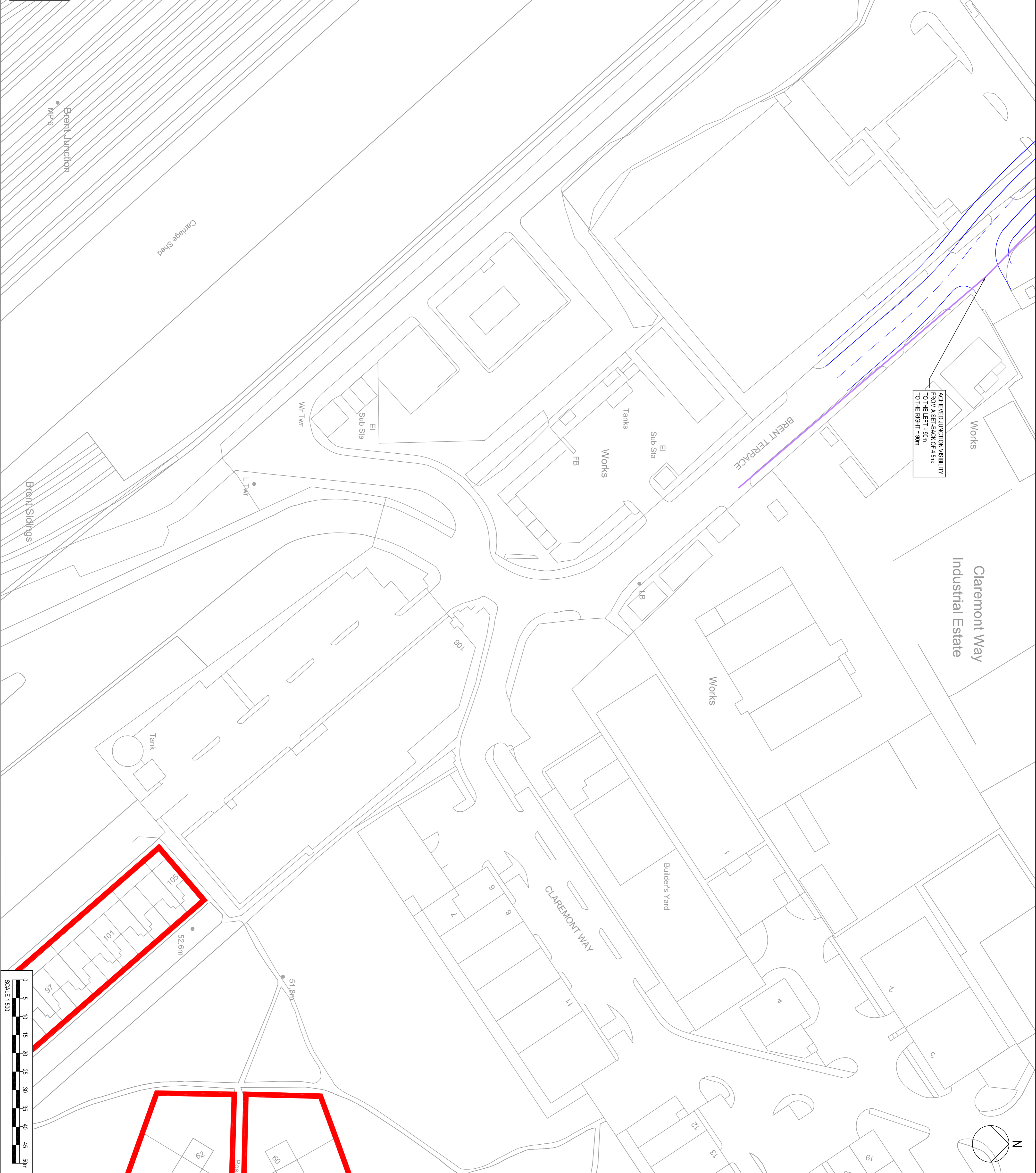
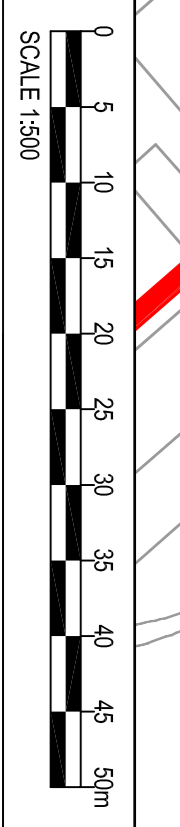
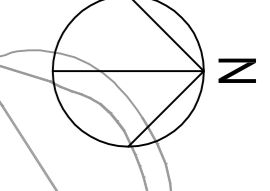


BASED UPON THE ORDINANCE SURVEY MAPPING WITH THE PERMISSION OF THE CONTROLLER OF HER MAJESTY'S STATIONERY OFFICE © CROWN COPYRIGHT. UNAUTHORISED REPRODUCTION INFRINGES CROWN COPYRIGHT AND MAY LEAD TO PROSECUTION ON OCCASION. FOR SPATIAL DATA LICENCE NO. 10004421



ACHIEVED JUNCTION VISIBILITY FROM A SETBACK OF 4.5m: TO THE LEFT = 90m TO THE RIGHT = 90m



SAFETY, HEALTH AND ENVIRONMENTAL INFORMATION BOX

IT IS ASSUMED THAT ALL WORKS ON THIS DRAWING WILL BE CARRIED OUT BY A COMPETENT CONTRACTOR WORKING WHERE APPROPRIATE TO AN APPROPRIATE METHOD STATEMENT.

THIS DRAWING IS TO BE USED ONLY FOR THE PURPOSE OF ISSUE THAT IT WAS ISSUED FOR AND IS SUBJECT TO AMENDMENT.

NOTES

1. THIS DRAWING IS TO BE READ IN CONJUNCTION WITH ALL OTHER RELEVANT DOCUMENTATION.
2. DO NOT SCALE FROM THIS DRAWING FOR CONSTRUCTION PURPOSES. USE ONLY DIMENSIONS SHOWN ON THIS DRAWING.
3. ALL DIMENSIONS, CHANGES, LETTERS AND COMMENTS ARE IN METERS UNLESS OTHERWISE SPECIFIED.
4. REFERRED DIMENSIONS ARE SHOWN IN CONJUNCTION WITH THE PROJECT HEALTH AND SAFETY FILE FOR ANY IDENTIFIED POTENTIAL RISKS.
5. FOR LOCATION, REFER TO KEYS ON DRAWING BXCRR-URS-AH-01-DR-CE-02016.
6. MINIMUM MOUNTING HEIGHT OF 2.8m TO PREVENT A LOSS IN VISIBILITY.

KEY

- RED LINE APPLICATION BOUNDARY
- DESIRABLE JUNCTION VISIBILITY
- TEMPORARY CONSTRUCTION PHASE 1A NORTH DESIRED ASYMMETRIC OF THE RESERVED MATTERS APPLICATION.

Revision Details	By	Check	Date	Status
HIGHWAY ALIGNMENT UPDATED	JP	JB	27.05.15	P04
HIGHWAY ALIGNMENT UPDATED	DG	JB	18.05.15	P03
HIGHWAY ALIGNMENT UPDATED	DG	AvA	01.05.15	P02
FIRST ISSUE	JP	AvA	10.04.15	P01

RESERVED MATTERS

Client
Standard Life Investments **Hammerston**

Project Title
BRENT CROSS CRICKLEWOOD

Drawing Title
BRENT CROSS PHASE 1A NORTH GENERAL ARRANGEMENT VISIBILITY SPLAYS SHEET 16

Discipline	Design	Checked	Approved	Date
LP/Peer	J.Piper	D. Girdler	J. Boyman	27/05/15

Project Reference No: 47065005
 Scale: A1
 Zone:

THIS DOCUMENT HAS BEEN PREPARED SUBJECT TO AND SUBJECT TO THE TERMS OF USE OTHER THAN BY ITS ORIGINAL CLIENT FOR FOLLOWING USES: EXPRESS AGREEMENT TO SUCH USE AND ONLY FOR THE PURPOSES FOR WHICH IT WAS PREPARED AND PROVIDED.

URS Infrastructure & Environment UK Limited
 South House
 10th Floor
 164-166 Old Street
 London EC1M 6RU
 Tel: +44 (0)20 7333 31000
 Fax: +44 (0)20 7333 31001
www.urscorp.com

URS
 BXCRR-URS-AH-01-DR-CE-02016

Rev: P04