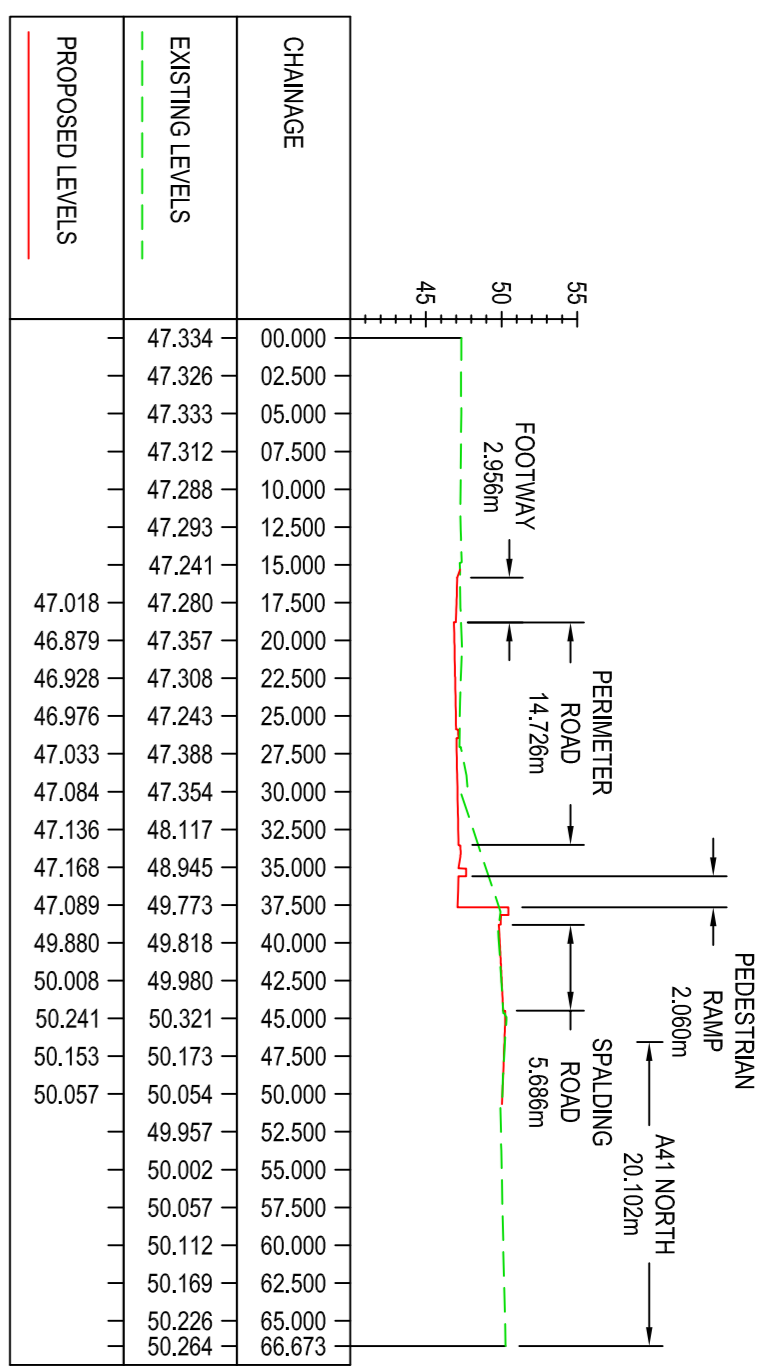
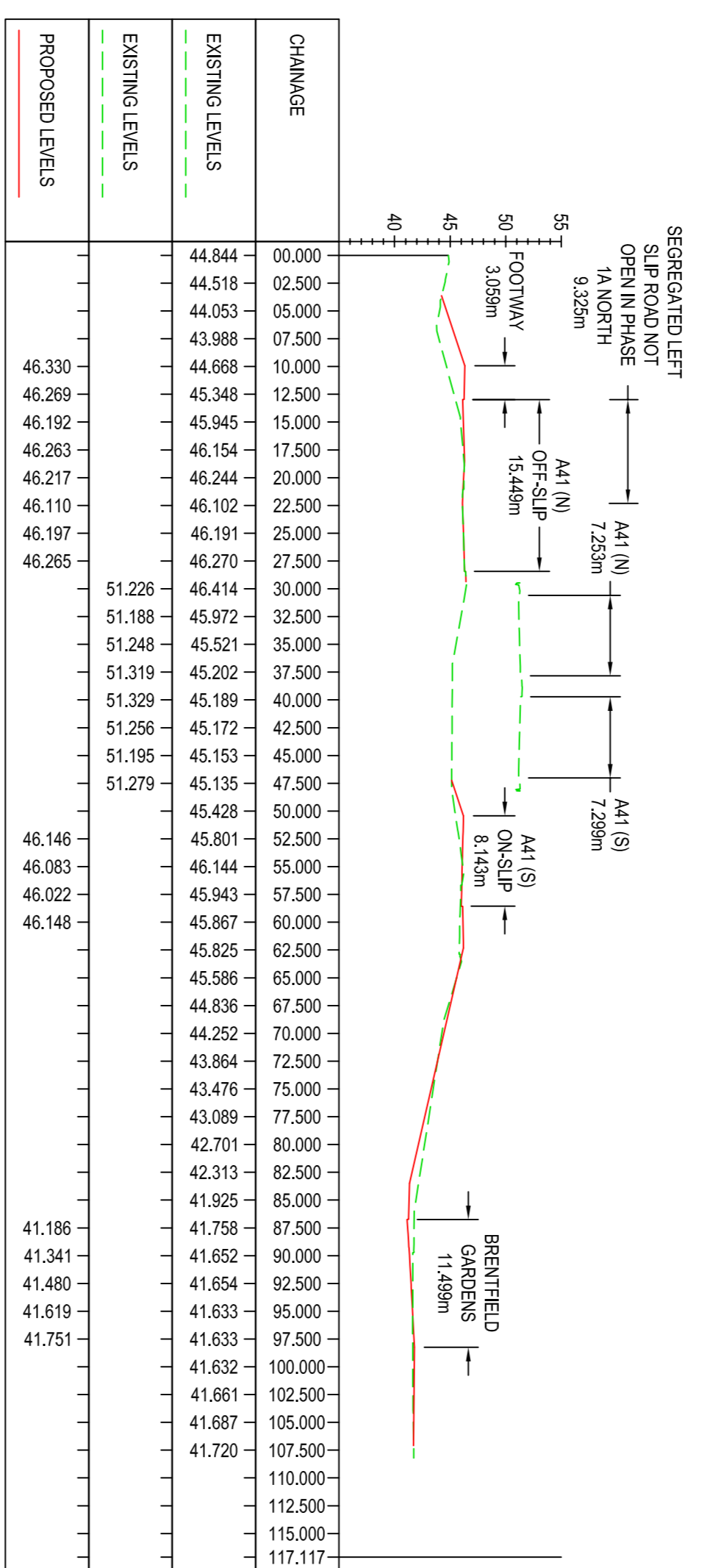


KEY
 EXISTING GROUND LEVEL
 PROPOSED GROUND LEVEL



SECTION 9-9 LONGSECTION
 SCALE: H 1:500 V 1:500




SECTION 10-10 LONGSECTION
 SCALE: H 1:500 V 1:500

BASED UPON THE ORDINANCE SURVEY MAPS AND THE PERMISSIONS OF THE STATIONERY OFFICE © CROWN COPYRIGHT UNAUTHORISED REPRODUCTION INFRINGES CROWN COPYRIGHT AND MAY LEAD TO PROSECUTIONS OR CIVIL PROCEEDINGS. AIR SPATIAL LTD LICENCE NO. 100044821

- NOTES
1. THIS DRAWING IS TO BE READ IN CONJUNCTION WITH ALL OTHER RELEVANT DOCUMENTATION.
 2. DO NOT SCALE FROM THIS DRAWING FOR CONSTRUCTION PURPOSES. USE ONLY DIMENSIONS, CHANGES, LEVELS AND COORDINATES ARE NUMERICALS UNLESS OTHERWISE STATED.
 3. ALL DIMENSIONS, CHANGES, LEVELS AND COORDINATES ARE NUMERICALS UNLESS OTHERWISE STATED.
 4. THE DIMENSIONS STATED ON THIS DRAWING ARE PRELIMINARY. THE SECTIONS FOOTWAY WIDTHS WILL BE SUBMITTED AS PART OF THE TECHNICAL SUBMISSION TO THE RELEVANT HIGHWAY AUTHORITIES.
 5. THE DIMENSIONS STATED ON THIS DRAWING ARE PRELIMINARY. THE SECTIONS FOOTWAY WIDTHS WILL BE SUBMITTED AS PART OF THE TECHNICAL SUBMISSION TO THE RELEVANT HIGHWAY AUTHORITIES.
 6. STREET FURNITURE CAN BE OBTAINED FROM THE RELEVANT HIGHWAY AUTHORITIES.

SAFETY, HEALTH AND ENVIRONMENTAL INFORMATION
 IT IS ASSUMED THAT ALL WORKS ON THIS DRAWING WILL BE CARRIED OUT BY A COMPETENT CONTRACTOR WHOSE METHODS AND PROCEDURES ARE APPROPRIATE TO AN APPROPRIATE RISK ASSESSMENT.
 THIS DRAWING IS TO BE USED ONLY FOR THE PURPOSE OF ISSUE THAT IT WAS ISSUED FOR AND IS SUBJECT TO AMENDMENT.
 Purpose of Issue
RESERVED MATTERS



Project Title
BRENT CROSS CRICKLEWOOD

Drawing Title
BRENT CROSS PHASE 1A NORTH SECTIONS & DETAILS HIGHWAY CROSS-SECTIONS SHEET 3

Designed	Drawn	Checked	Approved	Date
J.Piper	J.Piper	D.Gibby	J.Boyman	27/05/15
Units: Imperial Projective		Scale: 1:500		
Scale: @ A1		Zone: 1:500		

URS Infrastructure & Environment UK Limited
 Attention: UK
 Telephone: +44 (0)208 310200
 Fax: +44 (0)208 310201
 Drawing Number
BXCR-URS-AH-RM-SK-CE-00009
 Rev
P01