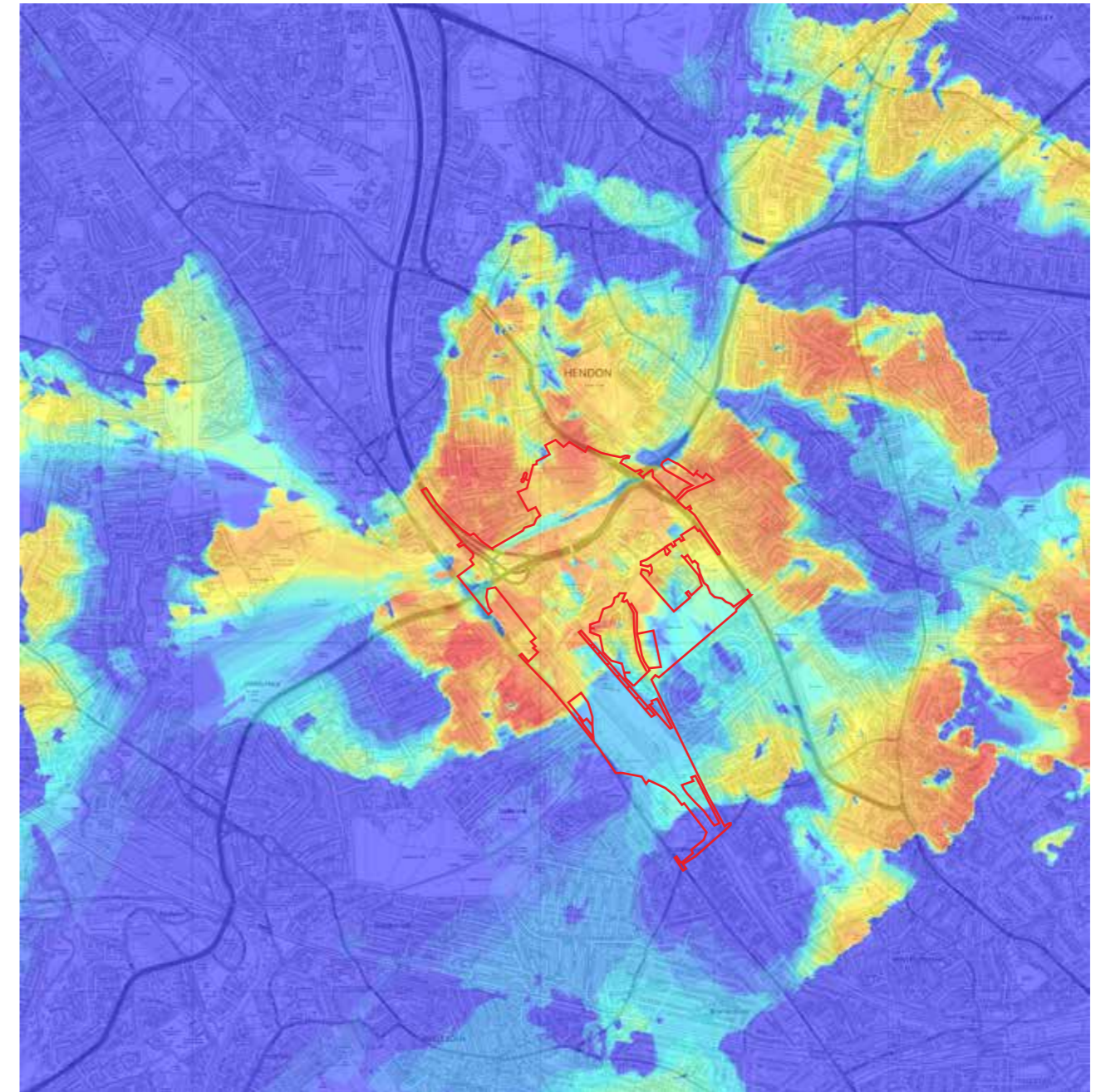
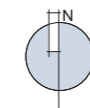
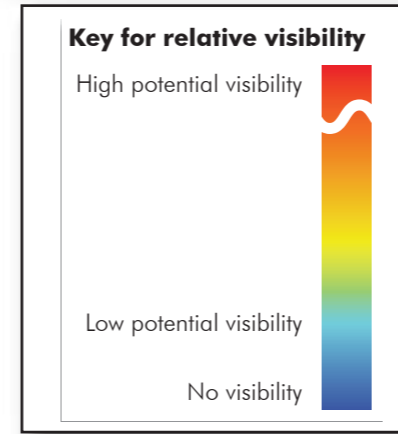

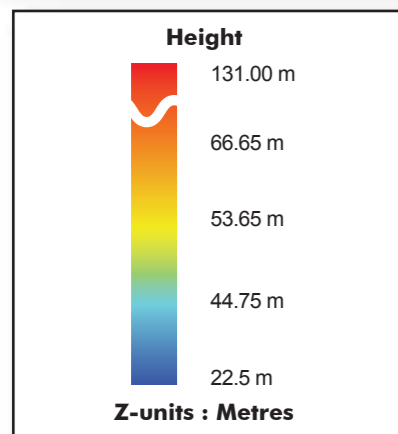


**TOPOGRAPHY**



**VIEWSHED 1.6m**



Project Details

Figure Title

Figure Ref

Date

File Location

EED13492-101: Brent Cross Cricklewood- Phase 1A (North) RMA's: ES Further Information Report

Figure 10.1: Visual and Terrain Analysis

EED13492-102\_GR\_ES\_10.1A

January 2015

\\nt-incs\weed\projects\eed13492\101\graphics\es\issued figures

[www.watermangroup.com](http://www.watermangroup.com)