










-  Approximate Location of Proposed Basement
-  Historical Investigation Locations
-  Boreholes
-  Window Samples
-  BRE Soakage Test Locations
-  CBR Test
-  Asbestos Results
-  Soil Contamination Results
-  Groundwater Contamination

Note:
1. Do not scale from this drawing.

Project Details	WIC15997-100: Brent Cross
Figure Title	Figure 4: Identified Contamination Location Plan
Figure Ref	WIC15997-100_GR_SPEC_4
Date	January 2017
File Location	\\s-ncsl\well\projects\wic15997\100\graphics\spec\issued figures