



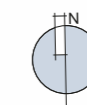


-  Planning Application Boundary
-  Approximate Area of Phase 1B North
-  Proposed Viewpoint Locations for Phase 1B North
-  Previous Viewpoint Locations - Not to be Updated (S.73 Application and Phase 1A North)



Project Details	WIE11453-100: Brent Cross Cricklewood Phase 1B (North) RMA: ES Further Information Report
Figure Title	Figure 10.5: Proposed Viewpoints
Figure Ref	WIE11453-100_GR_ES_10.5A
Date	2017
File Location	\\s-incls\wiel\projects\wie11453\100\graphics\es\issued figures