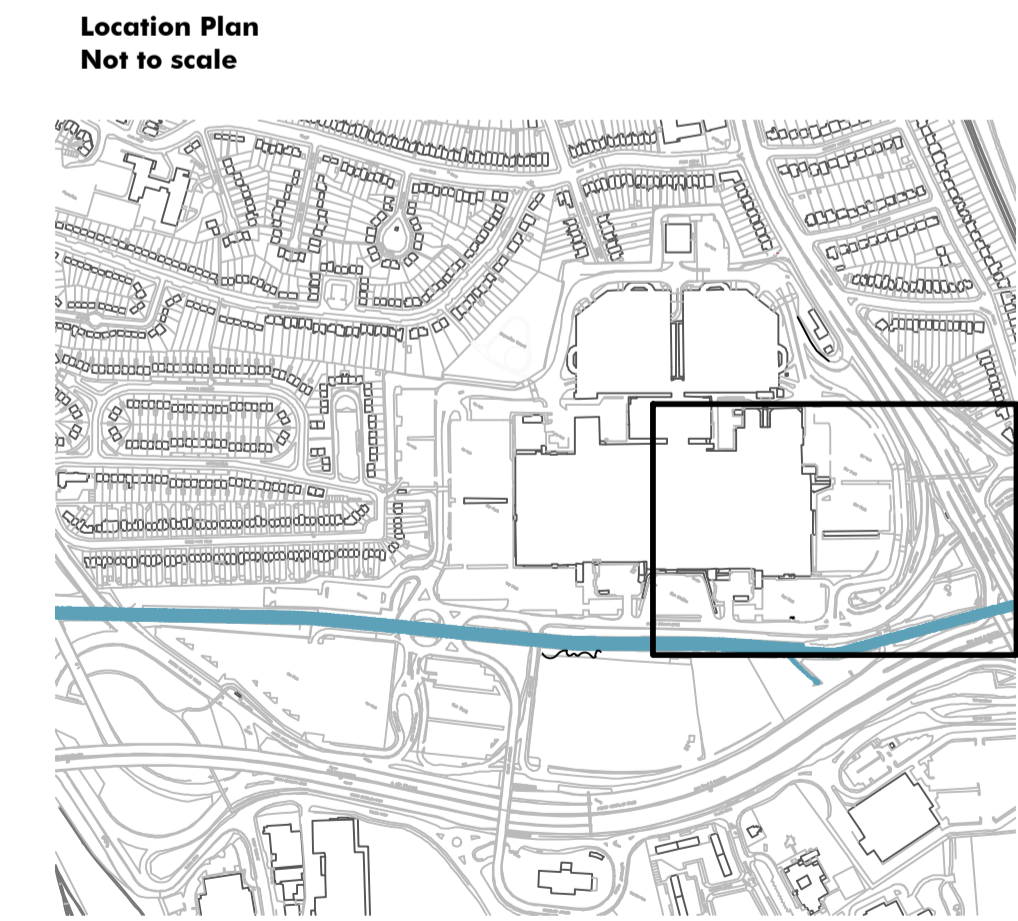
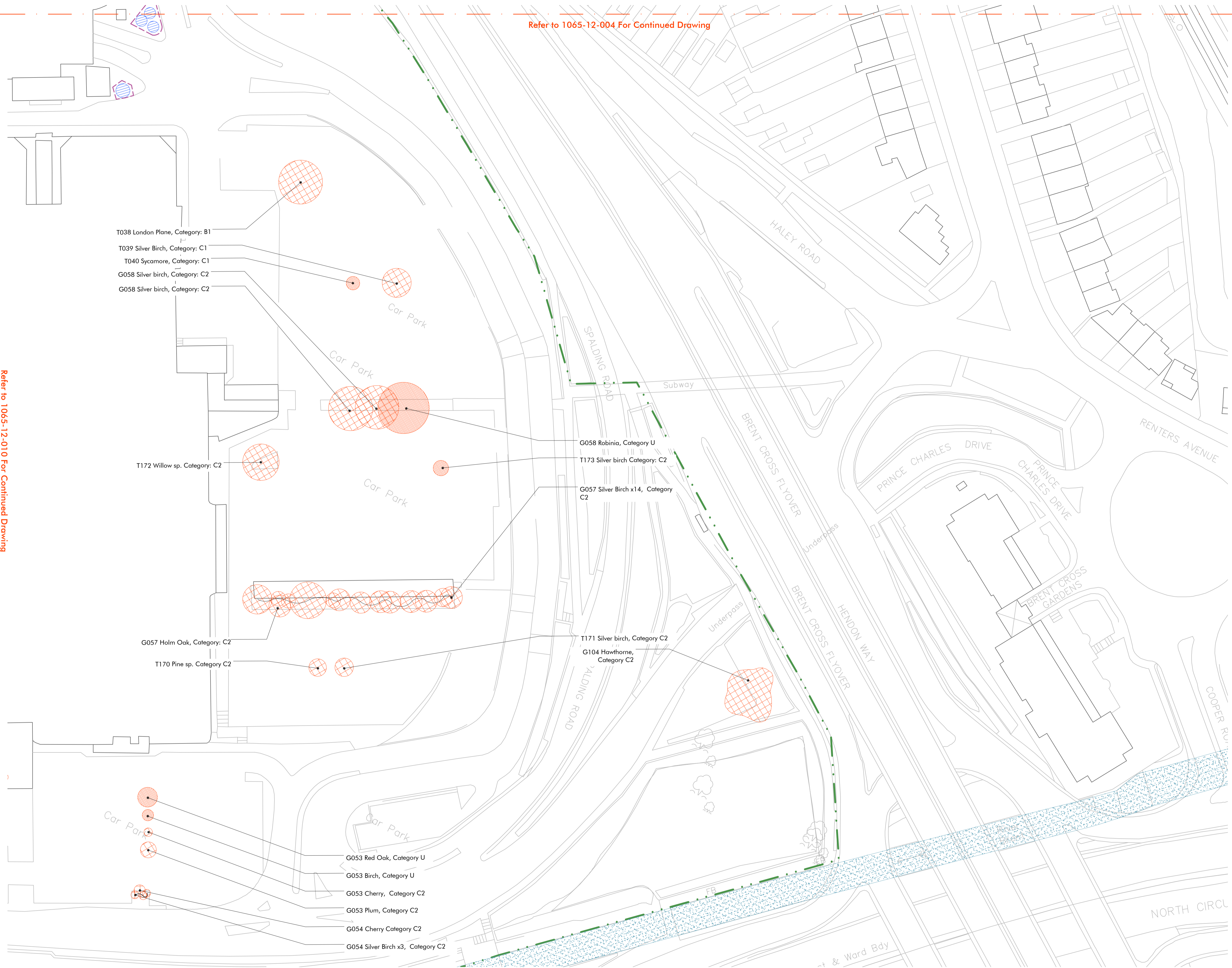


- Key**
- Existing route of the River Brent
 - Existing site layout
 - Extent of Area TPO, Ref A1, Map TPO W34 Served 15th March 1994 Located around Brent Cross Shopping Centre
 - Root Protection Area (RPA) of trees and vegetation to be retained
Existing levels to be as far as possible within RPAs of existing retained trees
Refer to tree protection specification clauses for details of excavations within RPAs
 - Tree Protective Fencing to BS 5837:2012
 - Trees to be removed as a result of development
 - Trees and vegetation to be removed for arboricultural reasons
 - Existing retained tree level
46.23

Notes

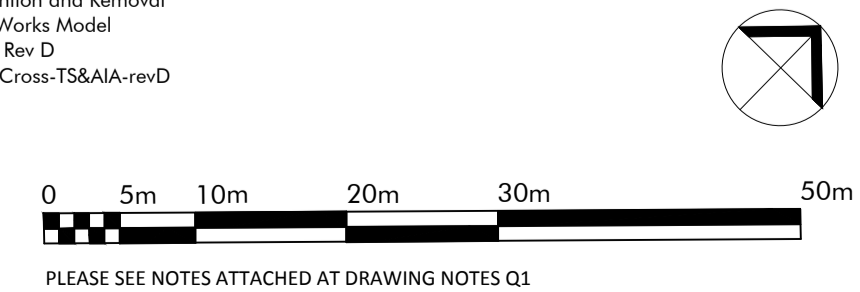
For full details of the surveyed trees in Phase 1BN, refer to the Tree Survey, Arboricultural Impact Assessment, Arboricultural Method Statement & Tree Protection Plan in accordance with BS5837:2012 (document ref 5693-D) prepared by Hayden's Arboricultural Consultants November 2016, updated March 2017

For full details of the surveyed trees in Sturgess Park refer to the Tree Survey, Arboricultural Impact Assessment, Arboricultural Method Statement & Tree Protection Plan in accordance with BS5837:2012 (document ref 5625-D) prepared by Hayden's Arboricultural Consultants November 2016, updated March 2017



Revision	Description	Drawn by	Checked by	Date
-	Issued for Phase 1BN RMA Submission	CL	GG	19.04.17

Xrefs
 1065-04-050-065 Tree Retention and Removal
 1065-12-000 Site Enabling Works Model
 3946-D-Brent Cross-TS&AIA Rev D
 5625-D-Sturgess Park Brent Cross-TS&AIA-revD
 ERM-OS Base 060116



project	Brent Cross Cricklewood	drawn by	CL
status	Phase 1BN RMA Submission	checked by	GG
title	Tree & Vegetation Removal Plan 5/5	date	19.04.17
		scale	1:500@A1
drawing No	1065-12-011	revision	-